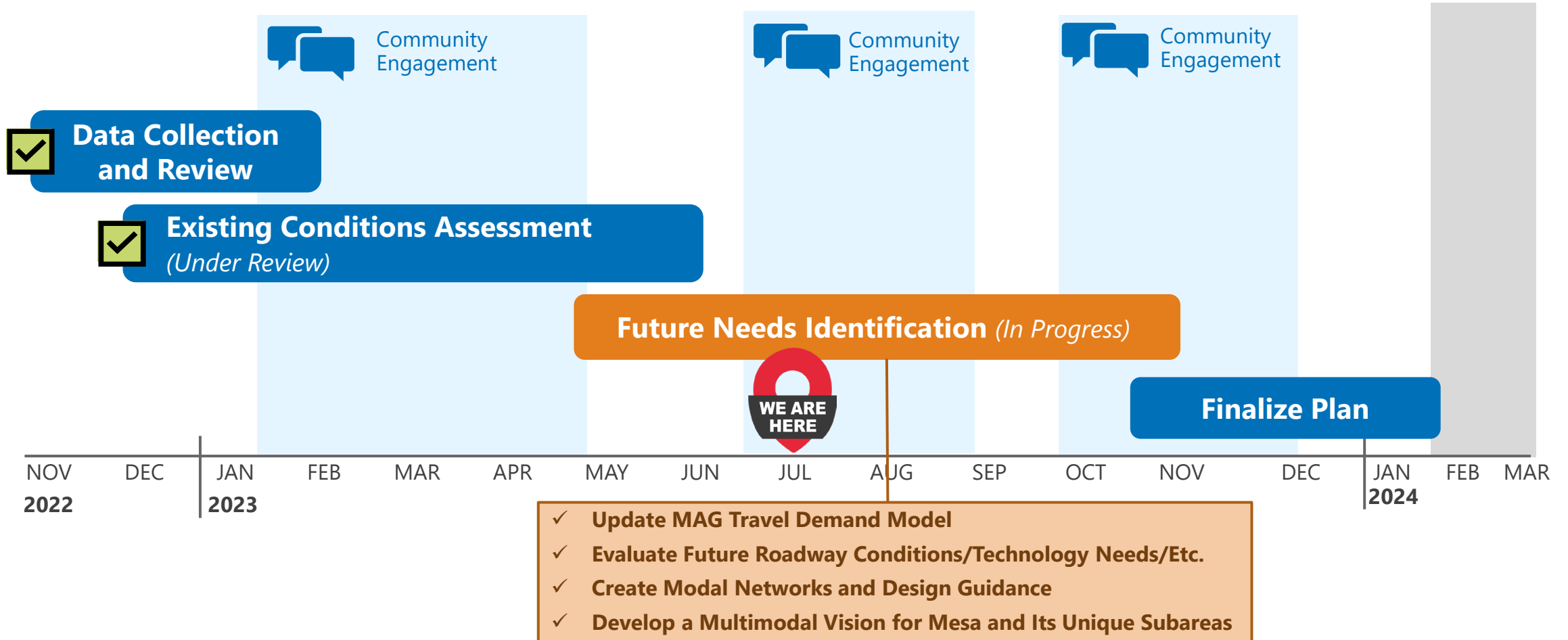




# CITY OF MESA 2050 TRANSPORTATION MASTER PLAN

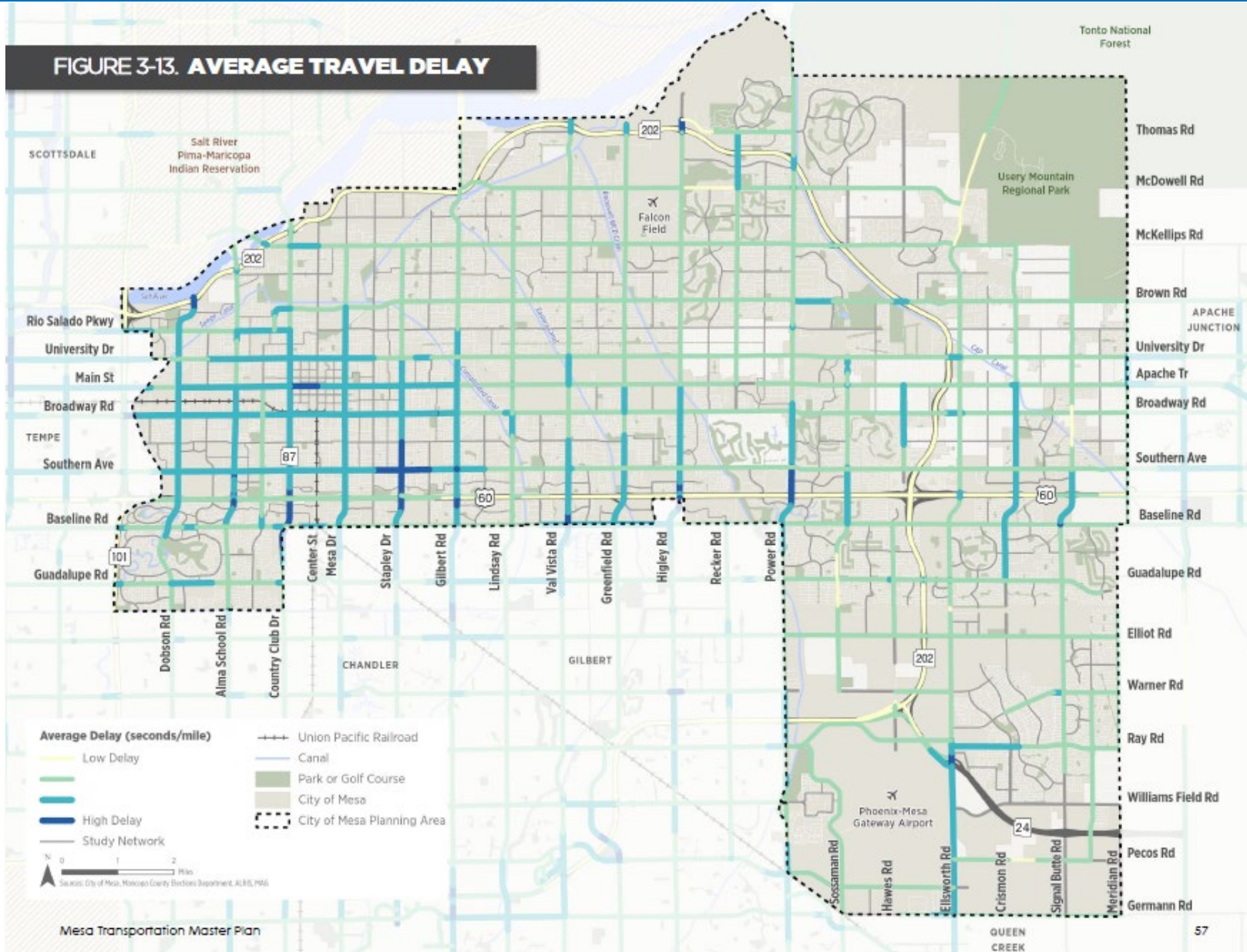


# WHERE WE ARE AT





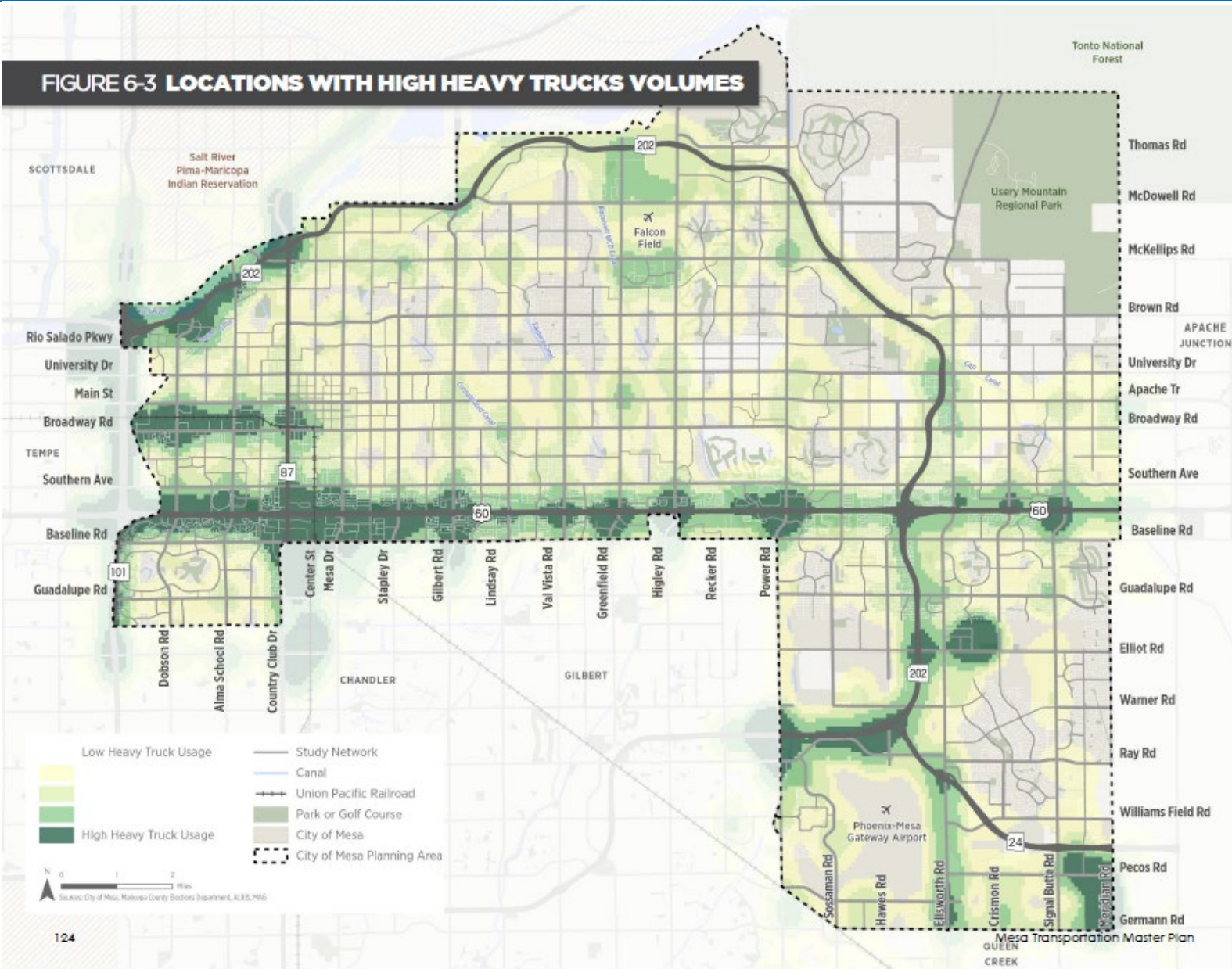
# WHAT WE FOUND



## Driving

Congestion causes delay on arterial roadways, particularly in Eastmark and in the Western area of Mesa and along the US60.

# WHAT WE FOUND

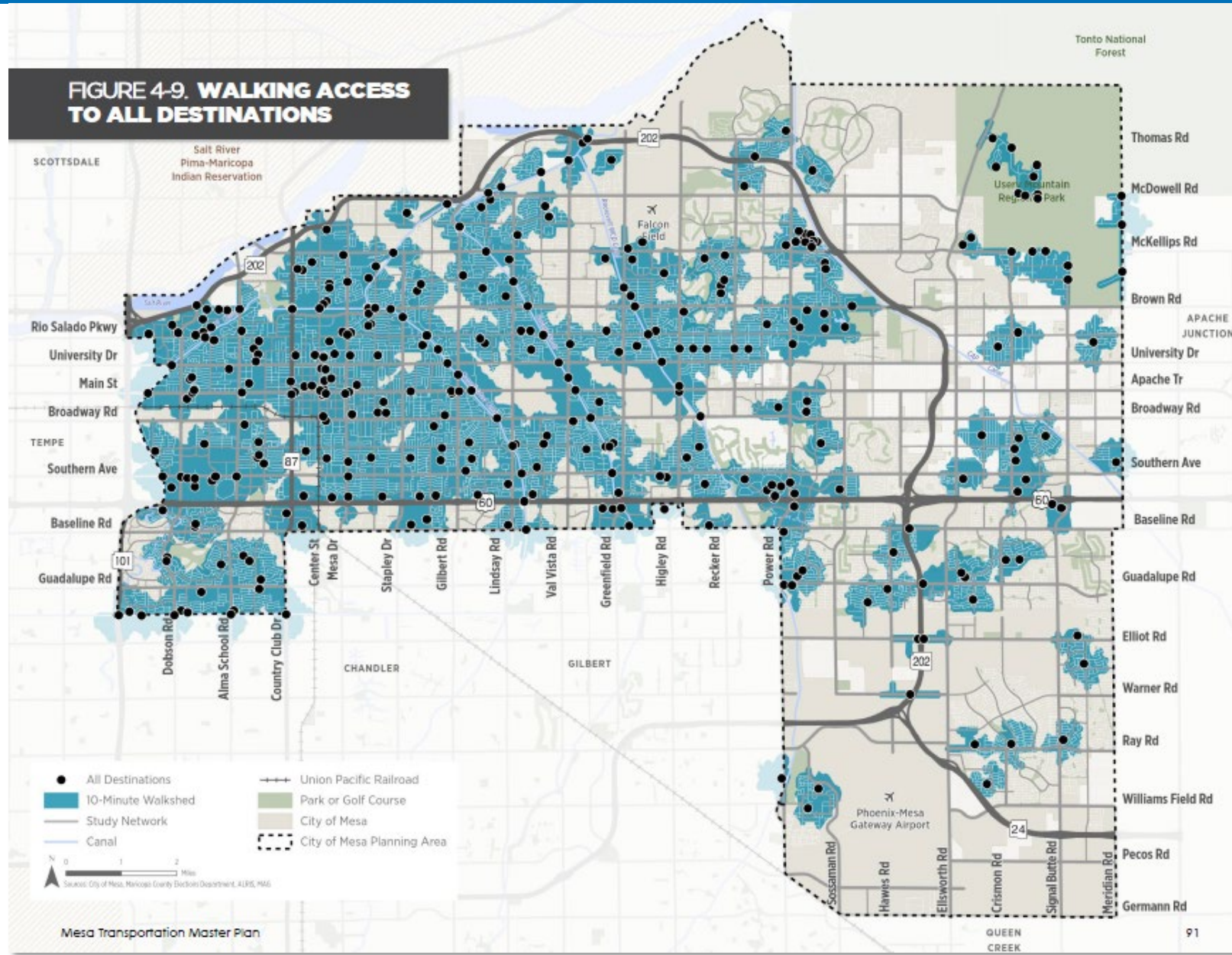


**Goods Movement**

Heavy truck usage impacts operations and conditions on key corridors



# WHAT WE FOUND



**Walking and Biking**

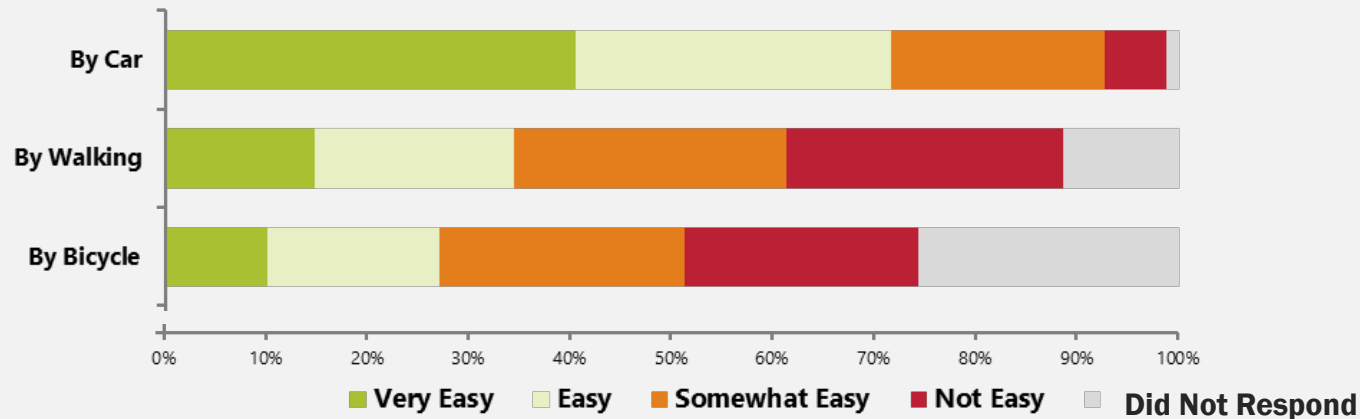
Connectivity gaps, limited crossings, and uncomfortable bike lanes may limit access.

# WHAT WE HEARD

**Phase 1 In-Person Events:** Asian Festival, I Love Mesa, Eastmark Safety Fair, Coming Up: Cyclo Mesa, Farmers Market, Celebrate Mesa

**Phase 2 In-Person Events:** Urban Labs Workshops (In Progress)

## How easy is it for you to travel around Mesa today?:

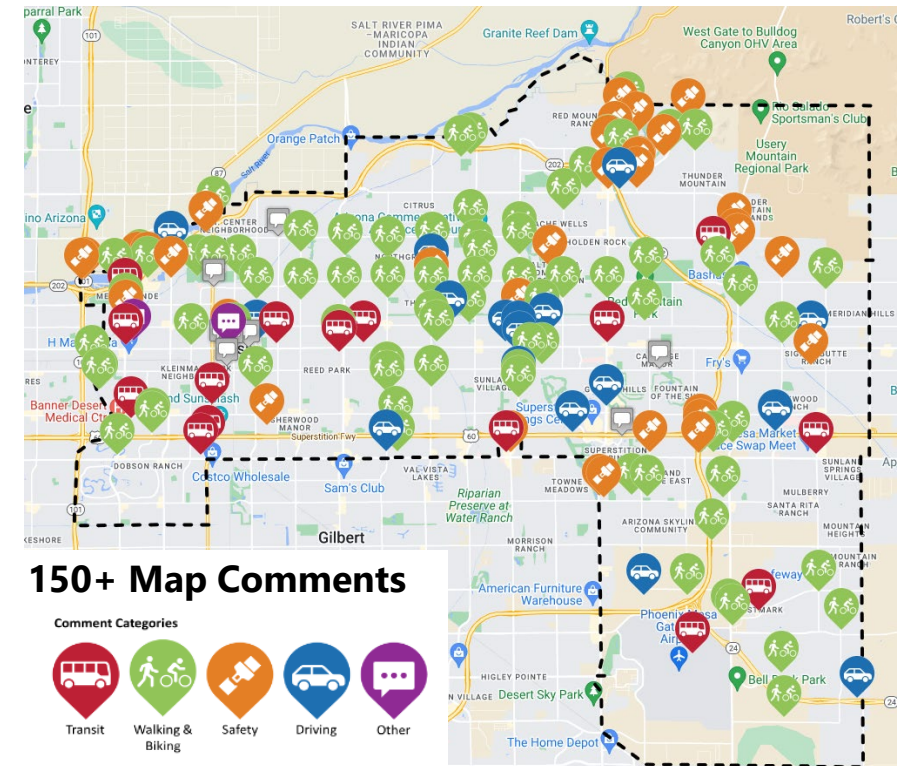


### Challenges Today (Existing Conditions Analysis):

- **Driving:** Delays at intersections
- **Walking and Biking:** Lack of separation from vehicles and access

### Needs/Concerns Today (Public Feedback):

- Maintaining existing roads and improving safety is greatest transportation need today.
- Concern for increased congestion going forward



**QUESTIONS OR COMMENTS**